



Radio YEARBOOK® 2011

Also available on CD ROM and via the Internet
through BIA/Kelsey's MEDIA Access Pro™

BIA/Kelsey's Radio Yearbook® 2011

Copyright © 2011

BIA Advisory Services, LLC

Thomas J. Buono, Publisher



BIA/Kelsey • 15120 Enterprise Ct., Chantilly, VA 20151-1217

Phone: 703-818-2425 • Fax: 703-803-3299 • E-mail: pubs@bia.com • Web: www.bia.com

Table of Contents

Copyrights and Acknowledgements.....	iv
United States Overview	v
Sample Metro Market.....	vi
Metro Market Stations' Key	vii
Keys & Codes	viii
Page Index of Metro Markets	ix
Metro Market Stations (Alphabetical Order)	1
Non-Metro Stations (State and City of License Order)	409
Group Owners	541
Service Providers	579
Bankers / Investment Bankers	579
Brokers	583
Computers & Software	587
Consulting Firms	593
Employment / Search Firms	603
Engineering Firms.....	603
Equipment Suppliers	607
Internet-Streaming Media	624
Internet-Web Design/Host.....	627
Law Firms	629
Marketing & Promotion	632
Other Industries	638
Production Services	640
Program Suppliers / Networks	644
Recording Companies	650
Rep Firms	650
Research Firms	652
Trade/Regulatory Organizations	655
Trade Publications	657
Cross Reference	661
Arbitron Market Ranks	661
Calls to City of License	663
City of License to Market	689
Station Personnel	705
Station Correction Form	825
Service Listing Request	826
Publications Order Form and Price List	827

Copyrights & Acknowledgements

BIA/Kelsey

Copyright © 2011 by BIA Advisory Services, LLC (d/b/a BIA/Kelsey). The contents are the property of BIA/Kelsey and are protected by copyright and other intellectual property laws. No part of this material may be reproduced or transmitted by any means, electronic or mechanical, including photocopying or recording in an information storage and retrieval system, unless there is written permission from BIA/Kelsey or a license agreement with them for such use. All rights reserved.

Information in this publication is solely for the internal use of clients of BIA/Kelsey. The information is not for use as the basis for private offering, in a prospectus, in a valuation or appraisal report, or for developing derivative works distributed to third parties without written permission from BIA/Kelsey. Permission is considered upon request and the submittal of an indemnification and release form. Licensing agreements are available for expanded use or external distribution. For further information, please call 703-818-2425 or email permission@bia.com.

BIA ADVISORY SERVICES, BIA FINANCIAL NETWORK, BIAfn, INVESTING IN RADIO, INVESTING IN TELEVISION, INVESTING IN NEWSPAPER, RADIO YEARBOOK, TELEVISION YEARBOOK, and MEDIA ACCESS PRO are trademarks of BIA Financial Network, Inc.

Warning: COPYRIGHT VIOLATIONS WILL BE PROSECUTED. BIA/Kelsey shares 10% of the net proceeds of settlements and jury awards with individuals who provide essential evidence of illegal copying or electronic distribution. To report violations, please contact 703-818-2425 or email violations@bia.com.

Arbitron, Inc.

Copyright © 2011 Arbitron, Inc. For use by licensed subscribers only. Reprinted with permission. All audience estimates and/or data contained herein are copyrighted by and proprietary to Arbitron, Inc.. Arbitron, Inc. reserves all rights with respect to its data. No such data may be reproduced or transmitted in any form or by any means including but not limited to photocopying or recording on or for any information storage or retrieval system, including the internet, without the prior express written consent of Arbitron. All Arbitron data are subject to the qualifications and limitations stated in Arbitron's reports. Due to these qualifications and limitations, the accuracy of Arbitron's data cannot be determined to any precise mathematical value or definition.

Alteryx, LLC

The market demographic and economic data in this publication is based on 2010 copyright data prepared by Alteryx, LLC. Any questions or comments regarding these data should be directed to:

Alteryx®, LLC
190 South Glassell Street, Suite 201
Orange, CA 92866
Tel: (714) 516-2400 or (800) 836-4274
www.freedemographics.com

Disclaimer Notice

Every effort has been made to ensure the accuracy of the information in this publication. Any errors detected or called to our attention, which in our opinion are material, will be corrected in future releases. BIA/Kelsey assumes no liability for any errors or omissions in the information, and shall not be liable for any injuries or damages (including consequential) which might result from its use.

Special Notes for Puerto Rico Market
Some demographic information for Puerto Rico is provided by the Puerto Rico Planning Board. BIA/Kelsey has estimated some projected demographic figures using historic growth rates.

Questions about **BIA/Kelsey's Radio Yearbook® 2011** or other BIA publications or services should be directed to:
BIA/Kelsey
15120 Enterprise Ct, Chantilly, Virginia 20151-1217
Phone: (703) 818-2425 • E-mail: pubs@bia.com

United States Overview

Comparison of various market, owner and station factors with the entire country provides useful indicators of its potential. Below are several nationwide benchmarks:

National Totals

2010 Population ¹	308,252,016
2010 Retail Expenditures ¹	\$2,717,308,909,462
2010 BIA's Estimated Over-the-Air Gross Radio Advertising Revenues	\$14,063,000,000

National Growth Rates

	'05-'10	'10-'15
Population (POP)	0.8%	0.9%
Households (HH)	0.9	1.0
Retail Expenditures (RE).....	2.1	2.1
Aggregated Disposable Income (ADI)	4.0	2.4

2010 National Income

Per Capita	\$27,867
Median Household.....	\$52,980
Average Household	\$72,148

2010 National Ethnic Breakdown

Asian.....	4.6%
Black.....	12.4
White.....	73.5
Hispanic-Origin.....	15.5

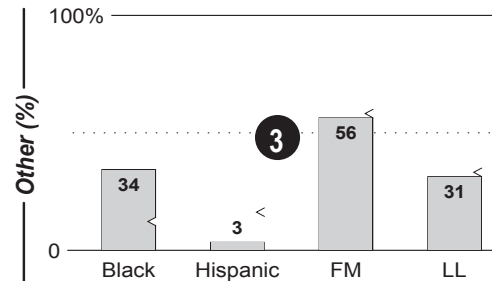
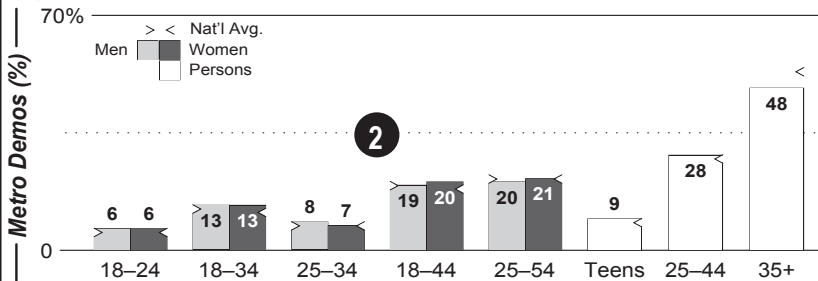
2010 National Demographic Breakdown

	Men	Women	Total
Under 12	8.2%	7.9%	16.1%
12-17	4.1	3.9	8.0
18-24	4.9	4.7	9.6
25-34	6.9	6.6	13.5
35-44	6.8	6.7	13.5
45-54	7.1	7.3	14.3
Over 55	11.3	13.6	24.9

¹ per Alteryx, LLC.

Baton Rouge, LA

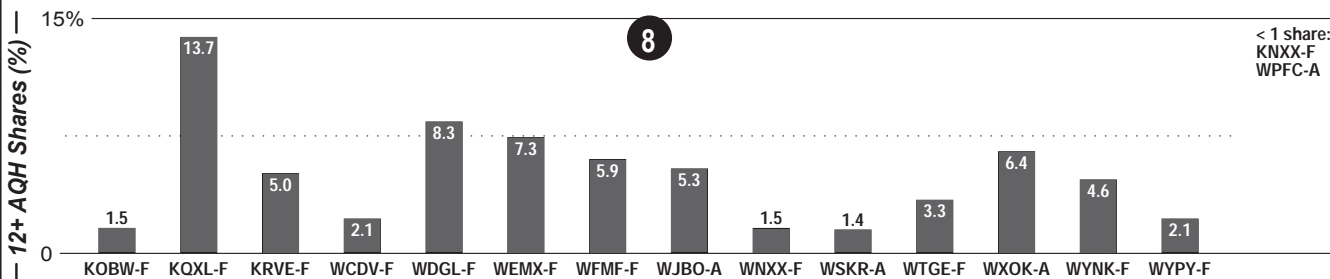
1 to Rank: **79** Pop: **681,500** Retail: **\$5.962B** Gross Rev: **\$25.8M** HH Inc: **\$66,470** ↓



Calls (FM)	FMT	City of License	Freq	PWR	HAAT	Combo	LMA	Rep	St	Owner	Acq	Price
KDDK	SPAN	Addis	105.5	6.0	328				75	Radio & Invest		
KNXX	CTRY	Donaldsonville	104.9	3.0	479	c		Focus	72	Guaranty Bcstg Co	0002	1,500
KOBW	ROCK	Houma	104.1	100.0	1946			CCRS	68	Clear Channel	0901	
KQXL	URBN	New Roads	106.5	50.0	486	a		Katz	79	Cumulus Bcstg Inc	1103	
KRVE	SAC	Brusly	96.1	50.0	449	b		CCRS	89	Clear Channel	0807	
WCDV	9020	Hammond	103.3	100.0	1004	a		Katz	65	Cumulus Bcstg Inc	6	1103
WDGL	AOR	Baton Rouge	98.1	100.0	1499	c		Focus	68	Guaranty Bcstg Co		
WEMX	URBN	Kentwood	94.1	100.0	981	a		Katz	65	Cumulus Bcstg Inc	1103	
WFMF	CHR	Baton Rouge	102.5	100.0	1499	b		CCRS	41	Clear Channel	0807	
WNXX	SPRT	Jackson	104.5	3.0	472	c		Focus	99	Guaranty Bcstg Co	0011	1,000
WTGE	CTRY	Baton Rouge	100.7	100.0	1499	c		Focus	66	Guaranty Bcstg Co	9608	
WYNK	CTRY	Baton Rouge	101.5	100.0	1499	b		CCRS	68	Clear Channel	0807	
WYPY	TALK	Baker	107.3	4.3	390	c		Focus	94	Guaranty Bcstg Co	9701	1,750

Calls (AM)	FMT	City of License	Freq	Day	Night	Combo	LMA	Rep	St	Owner	Acq	Price
WIBR	JAZZ	Baton Rouge	1300	5.0	1.00	a		Katz	48	Cumulus Bcstg Inc	1103	
WJBO	NEWS	Baton Rouge	1150	15.0#	5.00	b		CCRS	34	Clear Channel	0807	
WPFC	URBN	Baton Rouge	1550	5.0	0.00				63	Victory & Power Inc	9411	450
WPYR	REL	Baton Rouge	1380	5.0	0.00			CCRS	56	Catholic Comm Radio	0912	350
WSKR	SPRT	Denham Springs	1210	10.0	1.00	b		CCRS	59	Clear Channel	0807	
WXOK	REL	Port Allen	1460	4.7	0.99	a		Katz	53	Cumulus Bcstg Inc	1103	

Calls	General Manager	Address, City, State, Zip	Phone	Fax	Owner Phone
KDDK-FM	Ernesto Schweikert	PO Box 50790, New Orleans, LA 70150	504-799-4242	504-799-3434	337-836-2526
KOBW-FM	Dick Lewis	929 Howard Ave, New Orleans, LA 70113	504-679-7300	504-679-7345	210-822-2828
KQXL-FM	Greg Capogna	650 Wooddale Blvd, Baton Rouge, LA 70806	225-926-1106	225-928-1606	404-949-0700
KRVE-FM	Dick Lewis	5555 Hilton Ave Ste 500, Baton Rouge, LA 70808	225-231-1860	225-231-1879	210-822-2828
KYPY-FM	Gordy Rush	929 Government St, Baton Rouge, LA 70802	225-388-9898	225-383-3700	225-388-9898
WBRP-FM	Gordy Rush	929 Government St, Baton Rouge, LA 70802	225-388-9898	225-383-3700	225-388-9898
WCDV-FM	Greg Capogna	650 Wooddale Blvd, Baton Rouge, LA 70806	225-926-1106	225-928-1606	404-949-0700
WDGL-FM	Gordy Rush	929 Government St, Baton Rouge, LA 70802	225-388-9898	225-499-9800	225-388-9898
WEMX-FM	Greg Capogna	650 Wooddale Blvd, Baton Rouge, LA 70806	225-926-1106	225-928-1606	404-949-0700
WFMF-FM	Dick Lewis	5555 Hilton Ave Ste 500, Baton Rouge, LA 70808	225-231-1860	225-231-1879	210-822-2828
WIBR-AM	Greg Capogna	650 Wooddale Blvd, Baton Rouge, LA 70806	225-926-1106	225-928-1606	404-949-0700
WJBO-AM	Dick Lewis	5555 Hilton Ave Ste 500, Baton Rouge, LA 70808	225-231-1860	225-231-1879	210-822-2828
WNXX-FM	Gordy Rush	929 Government St, Baton Rouge, LA 70802	225-388-9898	225-344-3077	225-388-9898
WPFC-AM	Ralph Moore	6943 Titian Ave, Baton Rouge, LA 70806			225-926-1506
WPYR-AM	David Dawson Sr	8230 Summa Ave, Baton Rouge, LA 70809	225-448-3754		225-751-7442
WSKR-AM	Dick Lewis	5555 Hilton Ave Ste 500, Baton Rouge, LA 70808	225-231-1860	225-231-1879	210-822-2828
WTGE-FM	Gordy Rush	929 Government St, Baton Rouge, LA 70802	225-388-9898	225-383-3700	225-388-9898
WXOK-AM	Greg Capogna	650 Wooddale Blvd, Baton Rouge, LA 70806	225-926-1106	225-928-1606	404-949-0700
WYNK-FM	Dick Lewis	5555 Hilton Ave Ste 500, Baton Rouge, LA 70808	225-231-1860	225-231-1879	210-822-2828



Metro Market Stations' Key

1 Market Statistics

Metro Rank: The current ranking (Fall 2010) of the Arbitron Market by size of population based on the U.S. Census.

Pop: The 2010 population estimate of the market from Alteryx, LLC. (see Copyrights).

Retail: The estimated 2010 total retail sales expenditure in the market from Alteryx, LLC. (see Copyrights). **M** = millions and **B** = billions.

Gross Rev: BIA/Kelsey's estimate of 2010 over-the-air gross radio advertising revenues for the market. This estimate represents total time sales including local, regional and national spot sales, plus political and network compensation. The figure does not include trade and barter, production or promotional revenues.

HH Inc: The average 2010 household (HH) Aggregated Disposable Income (ADI) from Alteryx, LLC. (see Copyrights). The arrow to the right of the figure indicates whether the figure is higher or lower than the national average.

2 Metro Demos

This is a graphical presentation of the gender and age percentage breakdown in the market for 2010. For comparison purposes, the national averages for the various categories is indicated in the corresponding bar by a > for men and a < for women.

3 Other Demographic Data

Ethnic Population: The percentage of the market's Black and Hispanic population is portrayed in this chart along with the national percentages for comparison which are indicated by a < mark.

FM: Based on Arbitron, Inc.'s 12+ Average Quarter Hour Ratings (see Copyrights), this bar represents the percentage of listening devoted to FM stations in the market along with the national average for comparison which are indicated by a < mark.

LL: This bar represents the percentage of **lost listening** in the market to non-commercial and out-of-market stations. Again, the national average is provided for comparison and indicated by a < mark.

4 Technical Attributes

Technical information is secured from the FCC through Actions and filings for construction permits.

Call Letters: Broken out by FM and AM and listed alphabetically, these are the licensed call letters of the commercial radio stations licensed to the market.

FMT: The broad category format for the type of programming aired by the station. Format information is based on announcements in trade publications and direct contact with the stations through frequent telephone surveys and annual mail surveys. For a list of formats and the abbreviations used by BIA/Kelsey, see Keys & Codes.

City of License: The city from which the radio station is licensed to operate as designated by the FCC.

Frequency: The location on the radio dial at which the station can be found.

PWR (FM), Day or Night (AM): The power in kilowatts at which the station transmits its signal. A “#” symbol indicated next to the station's power signifies that a construction permit (cp) has been granted by the FCC to change some aspect of the station's technical operations.

HAAT (FM): Height above average terrain of the station's center of radiation (antenna) with respect to its surrounding terrain in feet.

Combo: By matching the letters indicated in this column you will see the stations in the market that operate together as a combo or duopoly.

LMA: Local Marketing Agreement. The number indicated in this column coincides with the other stations in the market that operate with this one under such an agreement.

5 Rep

This is an abbreviation of the station's advertising representative according to a table found in “Keys and Codes” on page 8.

6 Ownership

Ownership changes and information are gleaned from announcements in the trade publications, press releases, market contacts, FCC filings and other sources.

St: The year the station first went on the air.

Owner: The most recent owner or proposed purchaser of the station. A proposed purchaser is indicated by a “p” next to the Acquisition Date.

Acq: The date (Year Month) the station was acquired by the most recent or proposed purchaser.

Price: Presented in thousands, this is the sales price paid for the station. To the right of the price you may encounter a code that signifies the type of transaction. (See Keys & Codes, Page 8.)

NOTE: Because the actual sales price of a station or group may vary from the reported price, caution should be exercised with respect to the use of these data.

7 Contact Information

Listed alphabetically by Calls, the station's GM, mailing address, phone and fax number are listed as well as the owner's phone number. See “Station Personnel” for other key contacts at the station and “Group Owners” for more detail on owners of more than 2 stations. Some out-of-market stations receive ratings in other markets. See the station's home market for contact information.

8 Arbitron Ratings

BIA/Kelsey is licensed by Arbitron, Inc. to provide its Total Day, Average Quarter Hour (AQH) shares for persons 12 years and older. In this graphical presentation we profile the stations receiving at least a 1.0 share in the Monday-Sunday, 6:00 AM to Midnight category for the Fall 2010 ratings period. Stations receiving at least a 0.5 share but less than 1.0 are listed by calls on the right side of the graph. These data are copyrighted by Arbitron, Inc. (see Copyrights).

Keys & Codes

General Abbreviations

C: The letter codes under the “C” heading indicate a combo or duopoly. All AM and FM stations with the same owner will have the same letter code.

cp: A “cp” following the Power column indicates that the station has a construction permit to change frequency, power, or its antenna height to upgrade its technical facilities. The station is also authorized to operate at the indicated power or height for testing purposes.

ADI: Aggregated Disposable Income - After tax disposable income available in the market.

HAAT: Height above average terrain of the station’s center of radiation (antenna) with respect to its surrounding terrain in feet.

LMA: Local Marketing Agreement - two or more stations operated by a company other than the owner. The numeric codes under the “LMA” heading indicate which stations are operating under an LMA.

NP: Fax number not published.

PPM: Portable People Meters - electronic listening share data collection device.

Sales Price Codes

ac: Combo sale in adjacent market

al: Station sold for assumption of liabilities

cp: Sale of construction permit for unbuilt station.

c#: AM/FM combo sale. The combo price is listed with the FM station. The number following the “c” identifies the AM/FM combo involved. The AM and FM station will have the same number following the “c”.

d#: Duopoly sale of two or more stations in the same service, either two FM’s or two AM’s.

d: Distress sale

dn: Donation

e: Estimated sales price

g: Group sale. If a combo is involved, a number following the “g” will indicate the combo in that market. The AM and FM station will have the same number following the “g”.

na: No price available

nc: No cash consideration

p: Proposed sale

st: Transfer of stock or partnership interest

sw: Station swap

+: Plus additional considerations, (e.g., assumption of debt)

Format (FMT) Category Codes

AAA	Album Oriented Rock/Classic Rock	KIDS	Miscellaneous
AC	Adult Contemporary	MOR	Middle of the Road
AOR	Album Oriented Rock/Classic Rock	NAC	Jazz/New Age
BLCK	Urban	NEWS	News
CHLY	Adult Contemporary	NOA	CP - Not On Air
CHR	Contemporary Hit Radio/Top 40	NOST	Nostalgia/Big Band
CLAS	Classical	NPR	Public/Educational
CMDY	Miscellaneous	OLD	Oldies
CTRY	Country	PUBL	Public/Educational
DARK	Station not on air	REL	Religion
EASY	Easy Listening/Beautiful Music	ROCK	Rock
EDUC	Public/Educational	SAC	Adult Contemporary
ETHN	Ethnic	SPAN	Spanish
FOLK	Miscellaneous	SPRT	Sports
HITS	Rock	TALK	Talk
INFO	Miscellaneous	TRPC	Spanish
JACK	Adult Contemporary	URBN	Urban
JAZZ	Jazz/New Age	VAR	Miscellaneous

Advertising Rep Firm Codes

ABC	ABC Radio Sales	KatzH	Katz Hispanic Media
Alied	Allied Radio Partners	Ketel	Kettell-Carter Inc
Astrl	Astral Radio Plus	LER	Lotus Entravision Reps
CanBS	Canadian Broadcast Sales	McGav	McGavren Guild Radio
CBSEn	CBS/Entercom Radio Sales	MdWst	Midwest Radio
CCRS	Clear Channel Radio Sales	MISpt	Michigan Spot Sales
CHUM	CHUM Radio Sales	NESpt	New England Spot Sales
ClrCh	Clear Channel	Patt	Patt Media Sales
CMS	Commercial Media Sales	RegRp	Regional Reps
Crstl	Christal Radio	Riley	Riley Representatives
CSM	Caballero Spanish Media	RMR	Regional Market Radio
Cyr	Cyr Associates	Rosln	Roslin Radio Sales Inc
Dome	Dome & Associates Inc	Salem	Salem Radio Reps
D&R	D&R Radio	StdBS	Standard Broadcast Sales
Dora	Dora-Clayton Agency Inc	Svali	Savalli Radio Reps
Estmn	Eastman Radio	Tachr	The Tacher Co Inc
Fmks	J. L. Farmakis Inc	Targt	Target Broadcast Sales
Focus	Local Focus 360	TelRp	Telerep
Gilis	Gillis Broadcasting Reps	TNSpt	Tennessee Spot
H&R	Hyatt/Ramsland Inc	Univs	Univision Radio Sales
IMS	Integrated Media Services	URN	Universal Radio Network
Infty	Infinity	Wallc	Hugh Wallace Bcstg
InHse	In House	Willm	Williams Radio Sales
Katz	Katz Radio	Wstrn	Western Regional Bcst

Page Index of Arbitron Markets

Abilene, TX	1	Dubuque, IA	106	Little Rock, AR	203	Rochester, MN	312
Akron, OH	2	Duluth-Superior, MN-WI	107	Los Angeles, CA	205	Rochester, NY	313
Albany, GA	3	Eau Claire, WI	108	Louisville, KY	208	Rockford, IL	315
Albany-Schenectady-Troy, NY	4	El Paso, TX	109	Lubbock, TX	210	Rocky Mount-Wilson, NC	316
Albuquerque, NM	6	Elmira-Corning, NY	111	Lufkin-Nacogdoches, TX	212	Sacramento, CA	317
Alexandria, LA	8	Erie, PA	112	Macon, GA	213	Saginaw-Bay City-Midland, MI	319
Allentown-Bethlehem, PA	9	Eugene-Springfield, OR	113	Madison, WI	215	Salina-Manhattan, KS	320
Altoona, PA	10	Evansville, IN	114	Manchester, NH	217	Salisbury-Ocean City, MD	321
Amarillo, TX	11	Fargo-Moorhead, ND-MN	115	Mankato-New Ulm-St Peter, MN	218	Salt Lake City-Ogden-Provo, UT	323
Anchorage, AK	12	Fayetteville, AR	116	Mason City, IA	219	San Angelo, TX	325
Ann Arbor, MI	14	Fayetteville, NC	117	McAllen-Brownsville-Harlingen, TX	220	San Antonio, TX	326
Appleton-Oshkosh, WI	15	Flagstaff-Prescott, AZ	118	Medford-Ashland, OR	222	San Diego, CA	328
Asheville, NC	16	Flint, MI	120	Melbourne-Titusville-Cocoa, FL	223	San Francisco, CA	330
Atlanta, GA	17	Florence, SC	121	Memphis, TN	224	San Jose, CA	332
Atlantic City-Cape May, NJ	20	Florence-Muscle Shoals, AL	122	Merced, CA	226	San Luis Obispo, CA	333
Augusta, GA	22	Frederick, MD	123	Meridian, MS	227	Santa Barbara, CA	335
Augusta-Waterville, ME	24	Fredericksburg, VA	124	Miami-Ft. Lauderdale-Hollywood	228	Santa Maria-Lompoc, CA	336
Austin, TX	25	Fresno, CA	125	Middlesex-Somerset-Union, NJ	230	Santa Rosa, CA	337
Bakersfield, CA	27	Ft. Collins-Greeley, CO	127	Milwaukee-Racine, WI	231	Sarasota-Bradenton, FL	338
Baltimore, MD	29	Ft. Myers-Naples-Marco Island, FL	128	Minneapolis-St. Paul, MN	233	Savannah, GA	339
Bangor, ME	31	Ft. Pierce-Stuart-Vero Beach, FL	130	Mobile, AL	235	Seattle-Tacoma, WA	340
Baton Rouge, LA	32	Ft. Smith, AR	131	Modesto, CA	237	Sebring, FL	342
Battle Creek, MI	33	Ft. Walton Beach, FL	132	Monmouth-Ocean, NJ	238	Sheboygan, WI	343
Beaumont-Port Arthur, TX	34	Ft. Wayne, IN	133	Monroe, LA	239	Shreveport, LA	344
Beckley, WV	35	Gainesville-Ocala, FL	135	Monterey-Salinas-Santa Cruz, CA	240	Sioux City, IA	346
Bend, OR	36	Grand Forks, ND-MN	137	Montgomery, AL	242	South Bend, IN	347
Billings, MT	37	Grand Island-Kearney, NE	138	Montpelier-Barre-St Johnsbury, VT	244	Spokane, WA	348
Biloxi-Gulfport-Pascagoula, MS	39	Grand Junction, CO	139	Morgantown-Clarksburg-Fairmont	245	Springfield, MA	350
Binghamton, NY	40	Grand Rapids, MI	140	Morristown, NJ	246	Springfield, MO	351
Birmingham, AL	41	Green Bay, WI	142	Muncie-Marion, IN	247	St. Cloud, MN	352
Bismarck, ND	43	Greensboro-Winston Salem-High P	143	Muskegon, MI	248	St. Louis, MO	353
Bloomington, IL	44	Greenville-New Bern-Jacksonville	145	Myrtle Beach, SC	249	Stamford-Norwalk, CT	355
Bluefield, WV	45	Greenville-Spartanburg, SC	147	Nashville, TN	251	Stockton, CA	356
Boise, ID	46	Hagerstown-Chambersburg	149	Nassau-Suffolk, NY	253	Sussex, NJ	357
Boston, MA	48	Harrisburg-Lebanon-Carlisle, PA	150	New Bedford-Fall River, MA	255	Syracuse, NY	358
Bowling Green, KY	51	Harrisonburg, VA	152	New Haven, CT	256	Tallahassee, FL	360
Bridgeport, CT	52	Hartford-New Britain-Middletown	153	New London, CT	257	Tampa-St. Petersburg-Clearwater	361
Brunswick, GA	53	Hilton Head, SC	154	New Orleans, LA	258	Terre Haute, IN	363
Bryan-College Station, TX	54	Honolulu, HI	155	New York, NY	260	Texarkana, TX-AR	364
Buffalo-Niagara Falls, NY	55	Hot Springs, AR	157	Newburgh-Middletown, NY	262	Toledo, OH	365
Burlington-Plattsburgh, VT-NY	57	Houston-Galveston, TX	158	Norfolk-Virginia Beach-Nwprt Nws	263	Topeka, KS	366
Canton, OH	59	Huntington-Ashland, WV-KY	160	Odessa-Midland, TX	265	Traverse City-Petoskey, MI	367
Cape Cod, MA	60	Huntsville, AL	161	Oklahoma City, OK	266	Trenton, NJ	369
Casper, WY	61	Indianapolis, IN	163	Olean, NY	268	Tucson, AZ	370
Cedar Rapids, IA	62	Jackson, MS	165	Omaha-Council Bluffs, NE-IA	269	Tulsa, OK	372
Champaign, IL	63	Jackson, TN	167	Orlando, FL	271	Tupelo, MS	374
Charleston, SC	64	Jacksonville, FL	168	Oxnard-Ventura, CA	273	Tuscaloosa, AL	376
Charleston, WV	66	Johnson City-Kingsport-Bristol	170	Palm Springs, CA	274	Twin Falls, ID	377
Charlotte-Gastonia-Rock Hill, NC-SC	67	Jonesboro, AR	172	Panama City, FL	275	Tyler-Longview, TX	378
Charlottesville, VA	69	Joplin, MO	173	Parkersburg-Marietta, WV-OH	276	Utica-Rome, NY	380
Chattanooga, TN	70	Kalamazoo, MI	174	Pensacola, FL	277	Valdosta, GA	381
Cheyenne, WY	72	Kalispell-Flathead Valley, MT	175	Peoria, IL	278	Victor Valley, CA	382
Chicago, IL	73	Kansas City, MO-KS	176	Philadelphia, PA	279	Visalia-Tulare-Hanford, CA	384
Chico, CA	76	Killeen-Temple, TX	178	Phoenix, AZ	281	Waco, TX	385
Cincinnati, OH	77	Knoxville, TN	179	Pittsburgh, PA	283	Washington, DC	386
Cleveland, OH	79	La Crosse, WI	181	Portland, ME	285	Waterloo-Cedar Falls, IA	388
Colorado Springs, CO	81	LaSalle-Peru, IL	182	Portland, OR	287	Watertown, NY	389
Columbia, MO	82	Lafayette, IN	183	Portsmouth-Dover-Rochester, NH	289	Wausau-Stevens Point, WI	390
Columbia, SC	83	Lafayette, LA	184	Poughkeepsie, NY	290	Wenatchee, WA	391
Columbus, GA	85	Lake Charles, LA	186	Providence-Warwick-Pawtucket	291	West Palm Beach-Boca Raton, FL	393
Columbus, OH	86	Lakeland-Winter Haven, FL	187	Pueblo, CO	293	Wheeling, WV	395
Columbus-Starkville-West Pt, MS	88	Lancaster, PA	188	Puerto Rico	294	Wichita Falls, TX	396
Concord, NH	89	Lansing-East Lansing, MI	189	Quad Cities, IA-IL	297	Wichita, KS	397
Corpus Christi, TX	90	Laredo, TX	190	Raleigh-Durham, NC	298	Wilkes Barre-Scranton, PA	399
Dallas-Ft. Worth, TX	92	Las Cruces, NM	191	Rapid City, SD	300	Williamsport, PA	401
Danbury, CT	94	Las Vegas, NV	192	Reading, PA	301	Wilmington, DE	402
Dayton, OH	95	Laurel-Hattiesburg, MS	194	Redding, CA	302	Wilmington, NC	403
Daytona Beach, FL	97	Lawton, OK	195	Reno, NV	303	Winchester, VA	404
Decatur, IL	98	Lebanon-Rutland-White River Jcnct	196	Richland-Kennewick-Pasco, WA	305	Worcester, MA	405
Denver-Boulder, CO	99	Lewiston-Auburn, ME	198	Richmond, VA	306	Yakima, WA	406
Des Moines, IA	101	Lexington-Fayette, KY	199	Riverside-San Bernardino, CA	308	York, PA	407
Detroit, MI	103	Lima, OH	201	Roanoke-Lynchburg, VA	310	Youngstown-Warren, OH	408
Dothan, AL	105	Lincoln, NE	202				

